



# DARTMOOR WAY

## Record of Walking *and* Certificate of Completion

Walked by:

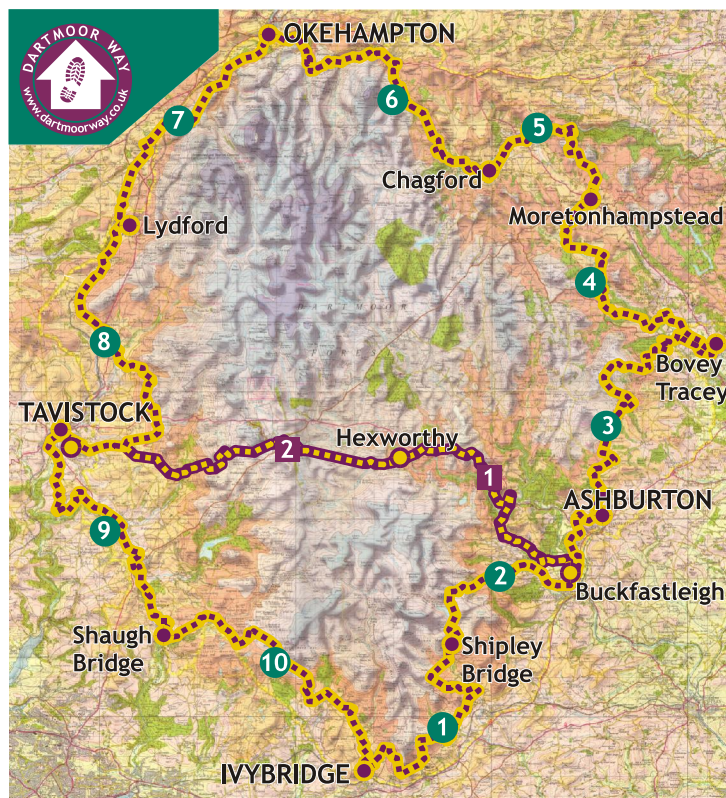
.....

*Dartmoor Way route completed on:*

.....

The Dartmoor Way is a waymarked 108-mile (173km) long circular route around Dartmoor, which can be walked in 10 sections.

It is complemented by the High Moor Link, a 23-mile (37km) linear walk in two sections.



# Record of Walking



## The Dartmoor Way Sections:



### 1. Ivybridge to Shipley Bridge


10 miles / 16km

 Date  
Walked:



### 2. Shipley Bridge to Ashburton

10.5 miles / 16.8km


 Date  
Walked:



### 3. Ashburton to Bovey Tracey

12.3 miles / 19.6km


 Date  
Walked:



### 4. Bovey Tracey to Moretonhampstead

10.6 miles / 16.9km

 Date  
Walked:




### 5. Moretonhampstead to Chagford

8 miles / 12.7km

 Date  
Walked:

### 6. Chagford to Okehampton


12.2 miles / 19.4km

 Date  
Walked:



### 7. Okehampton to Lydford


9.7 miles / 15.5km

 Date  
Walked:



### 8. Lydford to Tavistock


12.8 miles / 20.4km


 Date  
Walked:



### 9. Tavistock to Shaugh Bridge


11.6 miles / 18.6km

 Date  
Walked:



### 10. Shaugh Bridge to Ivybridge

12 miles / 19.2km

 Date  
Walked:



## The High Moor Link Sections:




### 1. Buckfast to Hexworthy

10.4 miles / 16.6km

 Date  
Walked:

### 2. Hexworthy to Tavistock

12.8 miles / 20.4km

 Date  
Walked:

